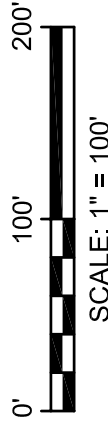
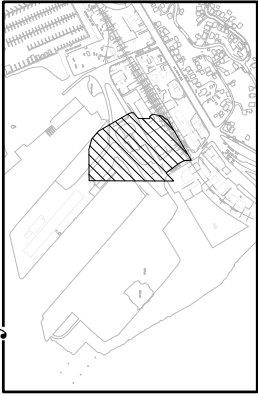


Explanation

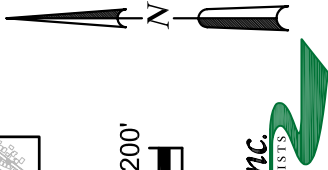
- Monitoring Well Location and Designation
- Concentration in ug/L
- Well Contains Product
- Estimated Lateral Extent of LNAPL
- Concentrated Contour
- Estimated Concentration Contour

Key Plan - AOC 4



SCALE: 1" = 100'

EnviroLogic Resources, Inc.
ENVIRONMENTAL & WATER RESOURCES SCIENTISTS



Notes:
Guide to analytical data flags is in Table 6-1.
For locations with multiple analytical results, the highest concentration is presented on this figure.

FIGURE 6-103

DIESEL RANGE HYDROCARBONS
IN GROUND WATER - August 2004 - AOC 4
Remedial Investigation/Feasibility Study
Astoria Area-Wide Petroleum Site
Astoria, Oregon